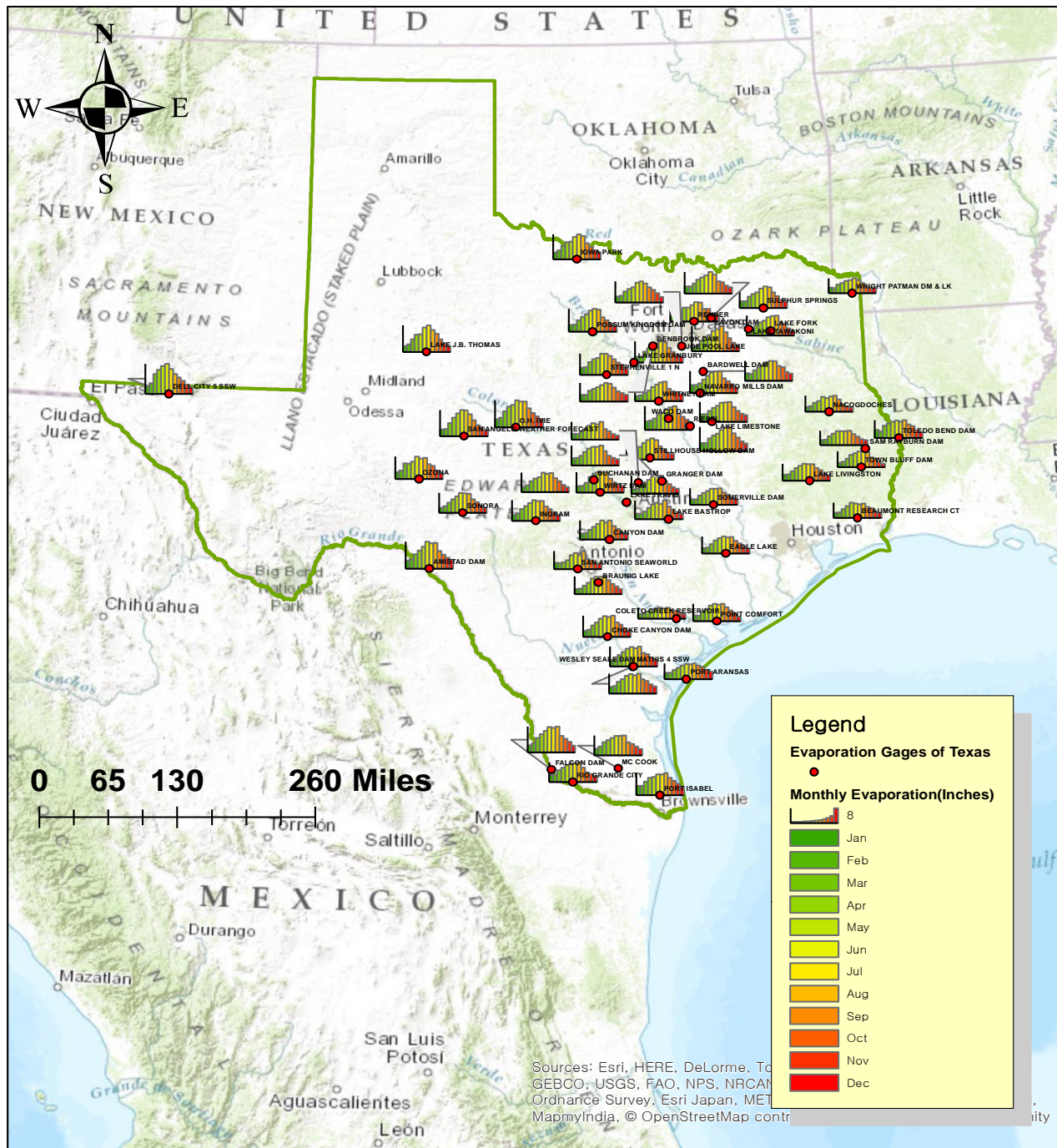


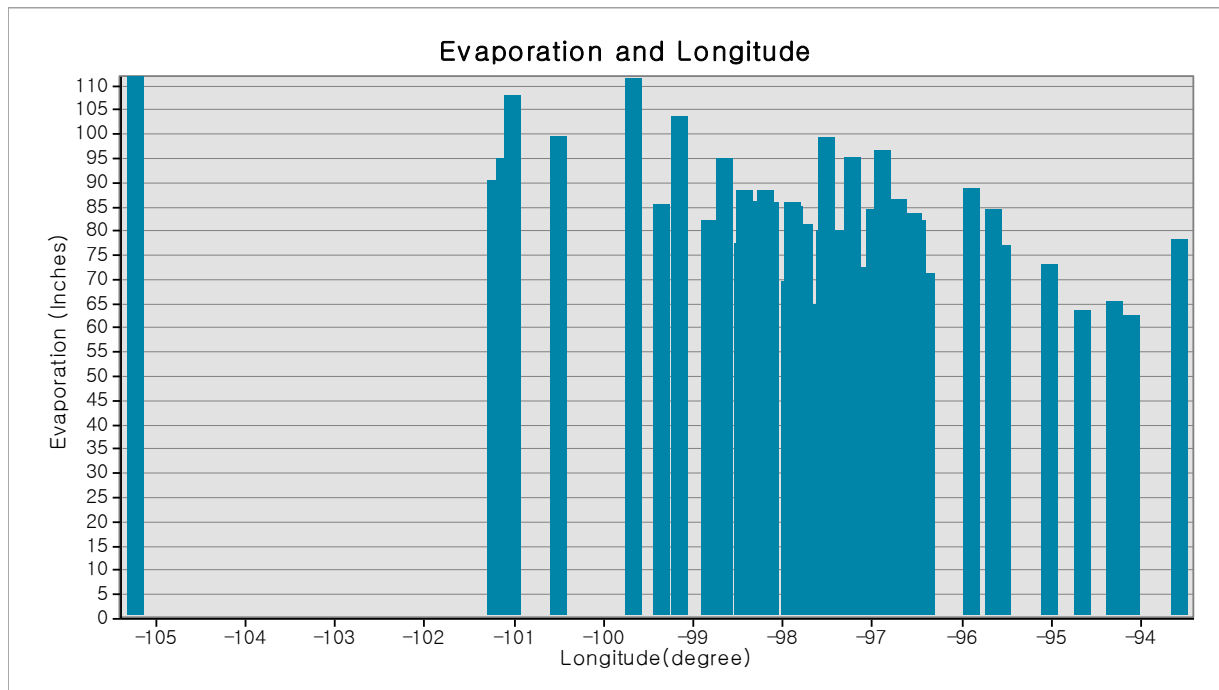
(1) An ArcMap map layout showing monthly pan evaporation of gages in Texas.

Monthly Pan Evaporation in Texas

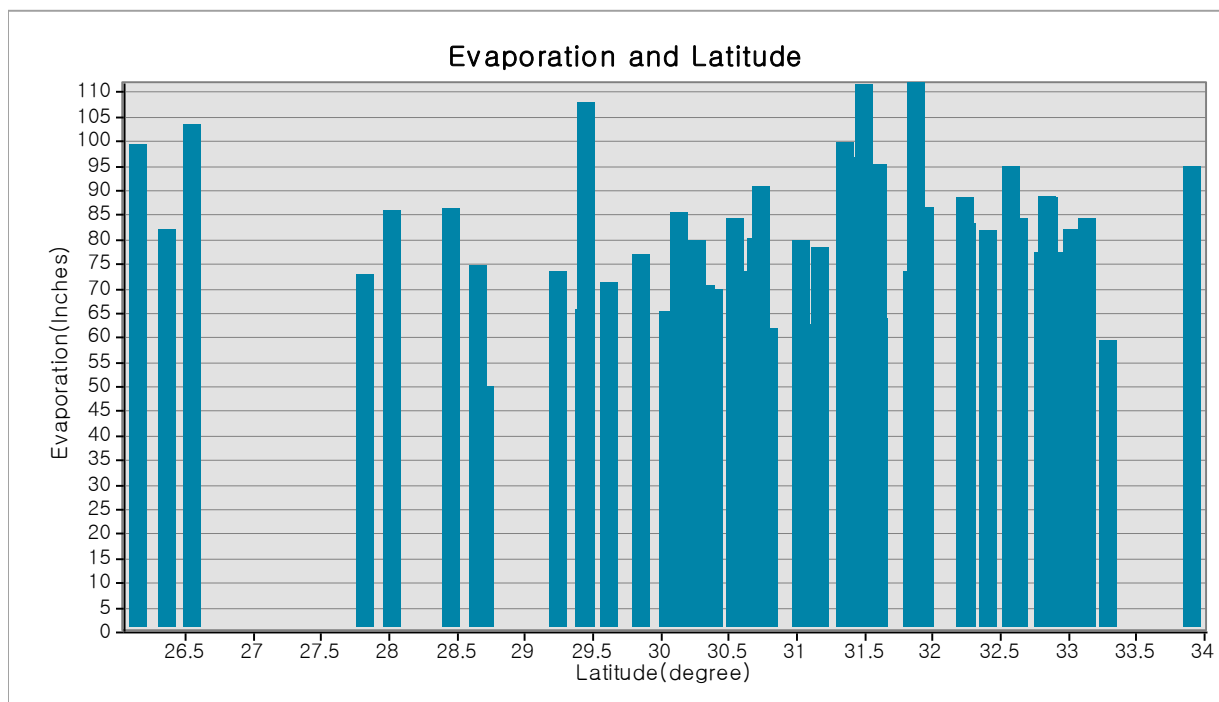
Exercise 1 by Yongsik Kim, 8 Sep 2014



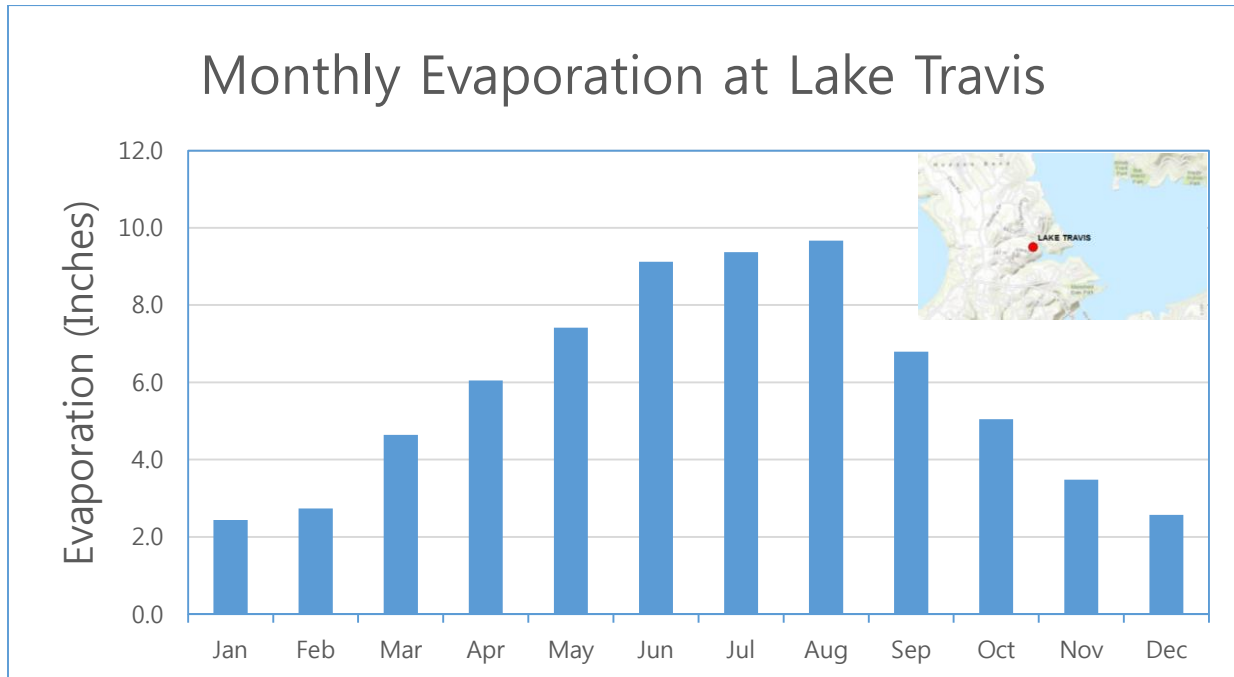
- Evaporation and Longitude



- Evaporation and Latitude



- Monthly Evaporation at Lake Travis (by Excel)



(2) The Web link for my map: <http://bit.ly/1qvb7PT>